Appendix B: Historic Alta Heights Subdivision Maps

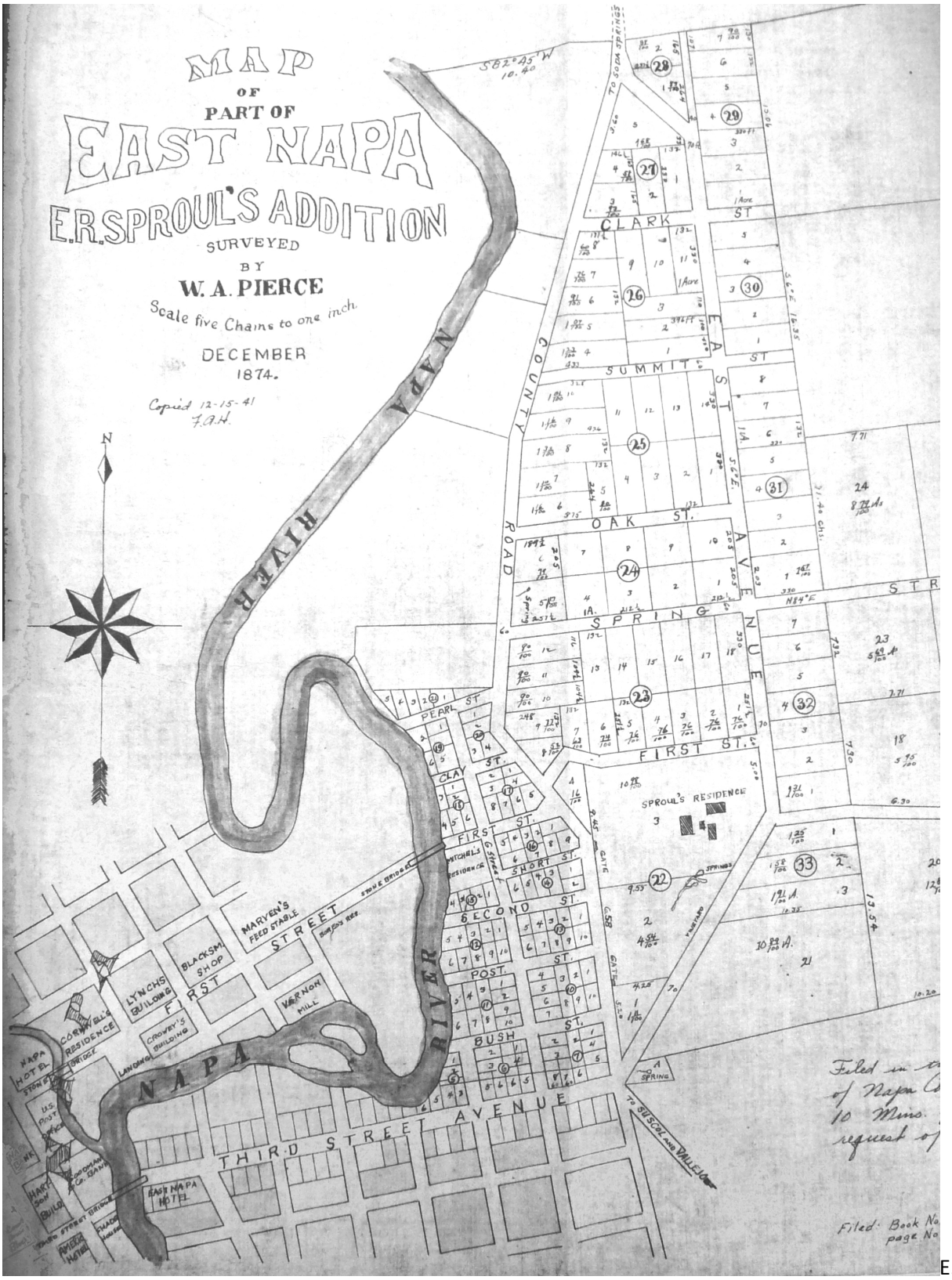

E.R. *Sproul's Addition to East Napa, December 1874.*

Appendix B: Historic Alta Heights Subdivision Maps

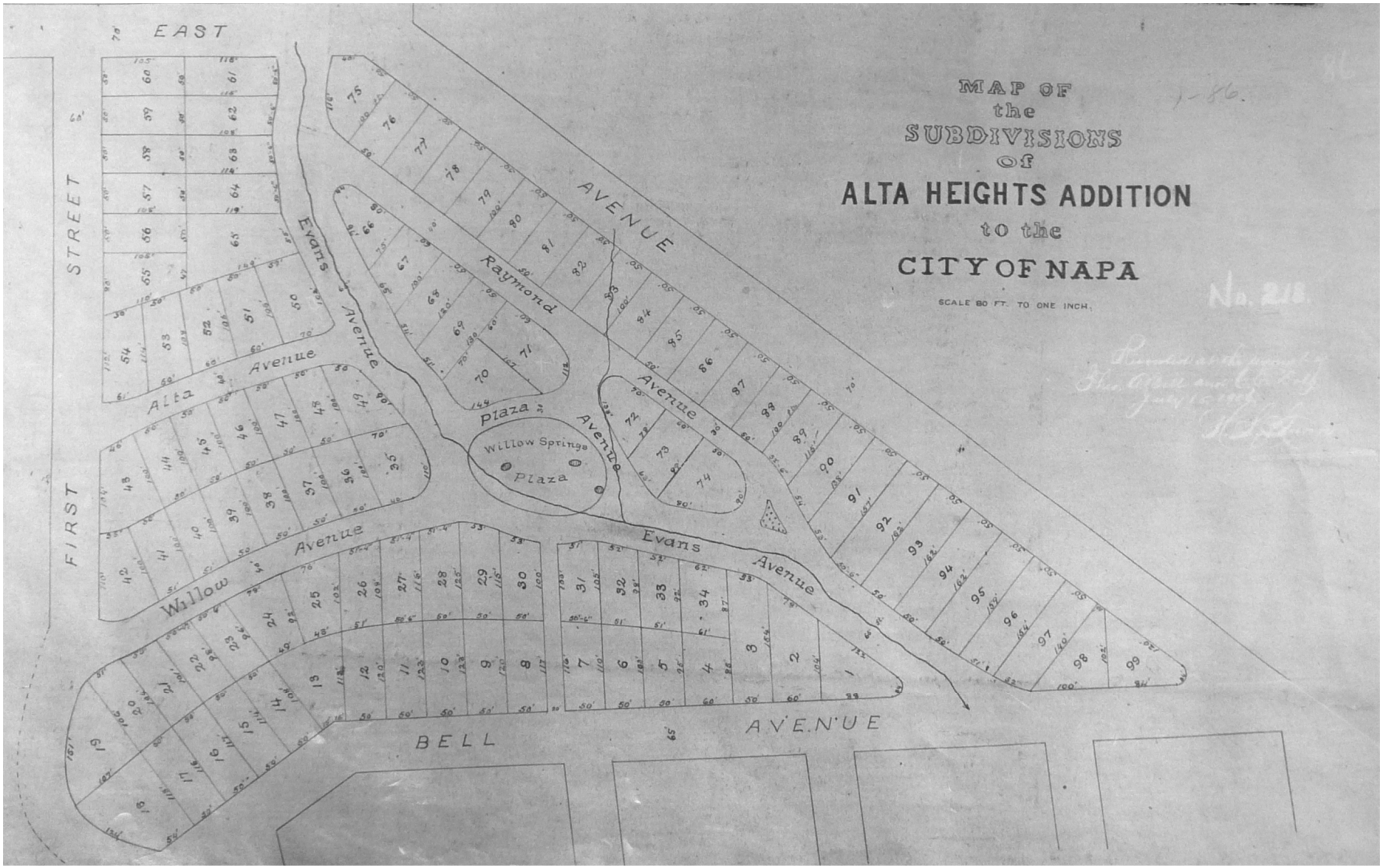

Alta Heights Addition, July 18, 1906.

Appendix B: Historic Alta Heights Subdivision Maps

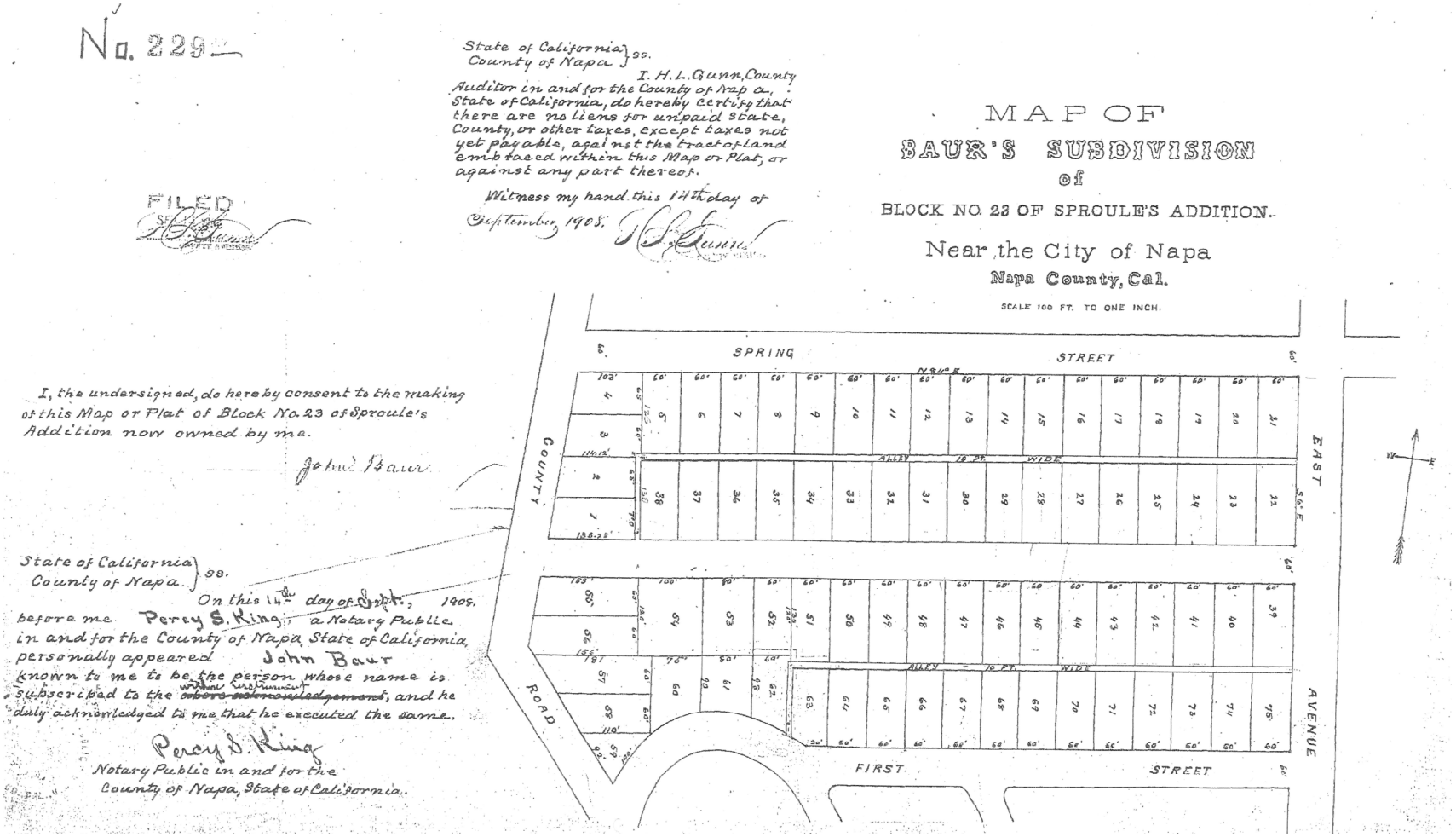

Baur's Subdivision, September 14, 1908.

Appendix B: Historic Alta Heights Subdivision Maps



Alta Vista Subdivision, October 23, 1919.